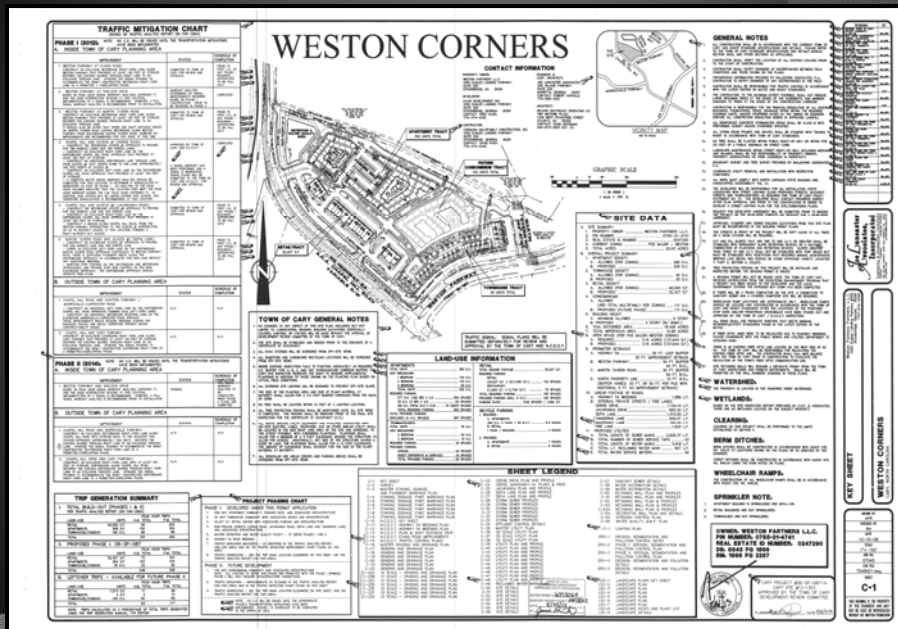


Todd E. Hoefler – Town of Cary Water Resources Department

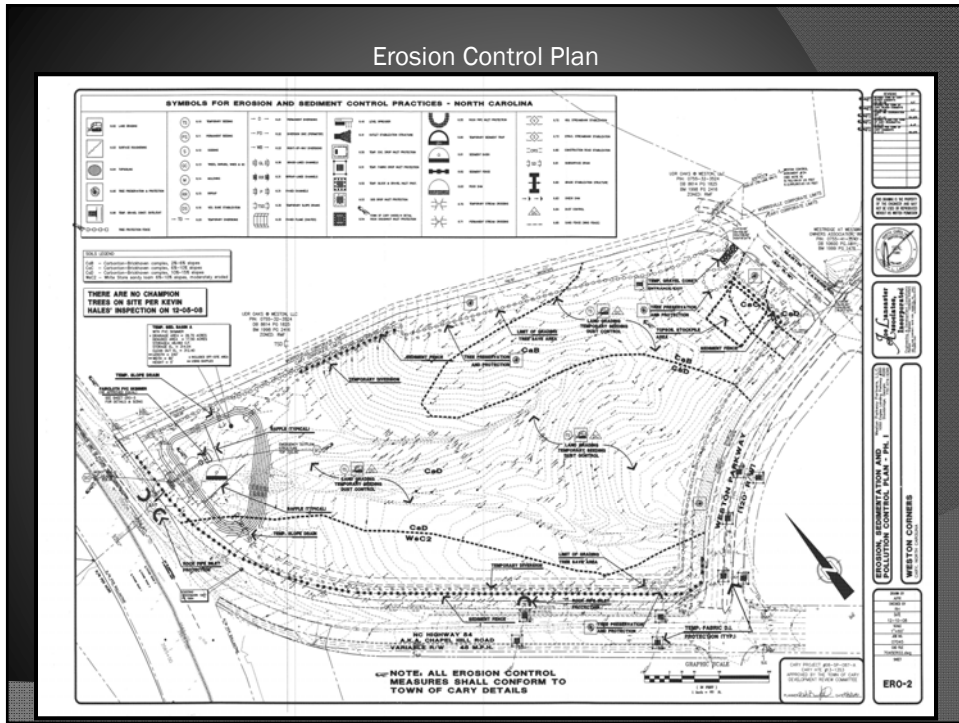
WESTON CORNERS

NPDES/SELF INSPECTION RECORDS PRESENTATION


Weston Corners



Erosion Control Plan



Sediment Basin



Rock Inlet Protection



SITE CHALLENGES
Erosion Control Measures



STABILIZATION



STABILIZATION



INLET PROTECTION



ABOVE & BEYOND



KEEPING ROADS CLEAN



WASH STATION



TYPICAL WASH STATION



KEEPING ROADS CLEAN!!



MOTHER NATURE



NPDES/SELF-INSPECTION PAPERWORK

TOWN OF CARY
Engineering Department
PO Box 8005
Cary, NC 27512-8005

SEDIMENTATION/EROSION CONTROL INSPECTION REPORT

Project Number 13-1353 Project Name Weston Corners
Registered Agent Financially Responsible Person
CT Corporation System Carolina Multi-family Construction Co, Inc.
225 Hillsborough Street, Raleigh, NC 1050 Eagles Landing Parkway, Suite 300
27603 Raleigh, NC 27101 Stockbridge, GA 30281

Watershed Neuse
Weather and Soil Conditions Workable
Violations: Address All Items Below According to Town of Cary Standards
 Grading without an approved plan. Ch. 11.4.3
 Failure to protect. Ch. 11.4.3
 Failure to follow plan. Ch. 11.4.3
 Failure to install devices. Ch. 11.4.3
 Failure to maintain permanent and/or temporary measures. Ch. 11.4.3
 Failure to protect exposed slopes. Ch. 11.4.3
 Failure to provide adequate cover. Ch. 11.4.3
 Failure to revise plan. Ch. 11.4.3
 Any other action or failure to act that constitutes a violation of this Chapter 7 and Ch. 11.4.3
 Failure to keep dirt and mud off public streets. Ch. 11.4.3
 Failure to maintain slopes. Ch. 11.4.3
 This site is in violation
 This site is in compliance with the Sediment Pollution Control Act
 Civil Penalty Pending, Ch. 11.4 Amount
A civil penalty is pending the resolution of violations that are not correct
Violations must be corrected in days.

Degree of off-site sedimentation: None
OtherViolations/Comments

No on-site issues at this time. FYI - Stabilize any/all areas of site as they come up to grade or areas that are not being worked. If mud is dug onto Weston Blvd. or other streets, clean it up immediately. Remember to keep NPDES paperwork up to date for NC DENR. Contact me at 919-621-0460 with concerns.

 Notice of Violation to be sent certified mail
Contact made with: Scott - Site Super.
Report by: Todd E. Hoefler Others present: Contractors
Date: 10/08/2014

NPDES/SELF-INSPECTION PAPERWORK

TOWN OF CARY
Engineering Department
PO Box 8005
Cary, NC 27512-8005

SEDIMENTATION/EROSION CONTROL INSPECTION REPORT


Project Number 13-1353 Project Name Weston Corners
Registered Agent Financially Responsible Person
CT Corporation System Carolina Multi-family Construction Co, Inc.
225 Hillsborough Street, Raleigh, NC 1050 Eagles Landing Parkway, Suite 300
27603 Raleigh, NC 27101 Stockbridge, GA 30281

Watershed Neuse
Weather and Soil Conditions Workable
Violations: Address All Items Below According to Town of Cary Standards
 Grading without an approved plan. Ch. 11.4.3
 Failure to protect. Ch. 11.4.3
 Failure to follow plan. Ch. 11.4.3
 Failure to install devices. Ch. 11.4.3
 Failure to maintain permanent and/or temporary measures. Ch. 11.4.3
 Failure to protect exposed slopes. Ch. 11.4.3
 Failure to provide adequate cover. Ch. 11.4.3
 Failure to revise plan. Ch. 11.4.3
 Any other action or failure to act that constitutes a violation of this Chapter 7 and Ch. 11.4.3
 Failure to keep dirt and mud off public streets. Ch. 11.4.3
 Failure to maintain slopes. Ch. 11.4.3
 This site is in violation
 This site is in compliance with the Sediment Pollution Control Act
 Civil Penalty Pending, Ch. 11.4 Amount
A civil penalty is pending the resolution of violations that are not correct
Violations must be corrected in 7 days.

Degree of off-site sedimentation: None
OtherViolations/Comments

Re-stabilize areas around basin, including out-fall area, where vegetation has not established itself. Complete this work within 7 days. FYI - Stabilize any/all areas of site as they come up to grade. If mud is dug onto street from site clean it up immediately. Remember to keep NPDES & Self-inspection paperwork up to date for NC DENR. Contact me at 919-621-0460 with concerns.

 Notice of Violation to be sent certified mail
Contact made with: Site Super.- Scott Others present: Contractors
Report by: Todd E. Hoefler
Date: 02/18/2014



NPDES/SELF-INSPECTION PAPERWORK

4 Pictures with This week's File

Page 1 of 2

INSPECTION AND MONITORING RECORDS FOR ACTIVITIES UNDER STORMWATER GENERAL PERMIT NCD016000 AND SELF-INSPECTION RECORDS FOR LAND DISTURBING ACTIVITIES PER G.S. 110A-54.1

Project Name: WESTON CORNERS		Project #: 13-1353	
Primarily Responsible Party (Contractor): Carolina Multi-Service Corp		County: WAKE	
Name of Inspector: Scott Conlee		Company: C M C	
Address: 1650 Folsom Landing Parkway, Suite 200, Raleigh, NC 27615		State: NC	
Phone Number: 919-204-6770		E-mail: scconlee@davisdevga.com	

PART I: Rainfall Data

Day / Date	Hour	Am't (in)	Initials	Notes
TH FEB 24	0	0	SAC	
FRI FEB 25	0	0	SAC	
W FEB 26	0	0	SAC	
TH FEB 27	0	0	SAC	
F FEB 28	0	0	SAC	

PART II: Current Phase of Project

Phase of Grading	Check the applicable boxes	Comments
Installation of perimeter access and driveway curb (if applicable)	<input checked="" type="checkbox"/>	
Cleaning and grading of existing ground cover	<input checked="" type="checkbox"/>	Pictures Attached
Completion of any check of grading of slopes or fills - optional	<input checked="" type="checkbox"/>	
Installation of storm drainage facilities	<input checked="" type="checkbox"/>	
Completion of all earth-retaining activity construction or development	<input checked="" type="checkbox"/>	Permitting PENDING
Perennial ground cover sufficient to reduce erosion has been established	<input type="checkbox"/>	

PART III: Sign-off

By this signature, I certify in accordance with the NCD016000 permit & G.S. 110A-54.1 that this report is accurate and complete to the best of my knowledge.

Inspector or Licensed Professional Surveyor (Permittee) or Agent (Designee): **Scott Conlee** Date: **2-24-14**

Site Area Description	Stabilization	Timeframe	Exceptions
Perimeter Slopes, Grades and Slopes	7 Days	None	
High Quality Water (CQW) Zones	7 Days	None	
Slopes Steeper than 4:1	7 Days	Excavation less than 10' or less in length and the not deeper than 2'. 14 days are allowed.	
Slopes 4:1 or flatter	14 Days	7 days for slopes greater than 50' in length.	
Other areas with slopes flatter than 4:1	14 Days	None, except for perimeter and CQW Zones	

NPDES/SELF-INSPECTION PAPERWORK

Date Developer and Mail - WESTON CORNERS

Scott Conlee <scconlee@davisdevga.com>

WESTON CORNERS

2 messages

Scott Conlee <scconlee@davisdevga.com> Fri, Jan 18, 2015 at 9:23 AM

To: Todd Heffler <todd.heffler@townofcary.org>
Cc: Bill Axenden <bill@tsg.com>, Jeff Aiken <jalain@davisdevga.com>

Good Morning Todd,
I have a water truck scheduled for 12:00 today to clean our roads inside the site. Saturday, Jan. 17 the water truck will clean Chapel Hill road mid morning.
Monday Eco turf will clean out the storm structure protectors.

Have a Great Day Sir.

Scott Conlee
Superintendent @ Weston Corners Project
scconlee@davisdevga.com
1-202-204-6770

Todd Heffler <Todd.Heffler@townofcary.org> Fri, Jan 18, 2015 at 11:00 AM

To: Scott Conlee <scconlee@davisdevga.com>
Cc: Bill Axenden <bill@tsg.com>, Jeff Aiken <jalain@davisdevga.com>

Thanks Scott, have a good weekend!

Todd E. Heffler, CESEWA
Town of Cary - Water Resources Dept.

Sent from my iPad
(Quoted text hidden)

https://mail.google.com/mail/u/0/ik=281e-432a27125ee-af5ea47c8e6b4146479b55100075456d-16d2235d00007a5e6e14d710e04070

DRONE PROGRAM



QUESTIONS?